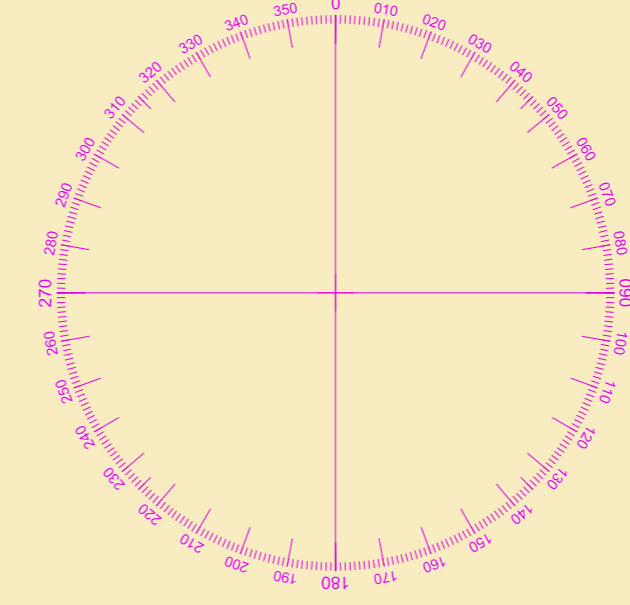
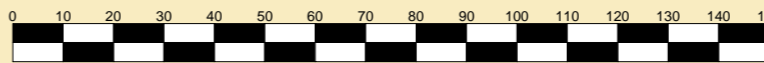


CLYDEPORT OPERATIONS LIMITED
 Captain Susan Cloggie-Holden MNM
 Group Harbour Master

CPR005-1-2026-001
KING GEORGE V DOCK


SCALE 1:1500 at A1



DEPTHS
 Depths are in metres and are reduced to chart datum being 2.32m below Ordnance Datum (Newlyn), which is approximately the level of Lowest Astronomical Tide.

HEIGHTS
 Heights are in metres. Underlined figures show heights above Chart Datum.

DEPTH COLOUR TABLE



POSITIONS
 Positions are referred to OSGB36 National Grid Datum.

UKHO & NTMS
 When using this chart please refer to UKHO Admiralty Publications and also local Notice to Mariners and Navigational Warnings.

TOPOGRAPHY
 The shore features on this chart are based largely on Ordnance Survey digital mapping data with permission of HMSO. © Crown Copyright 2026.
 Peel Licence Number 100018033.

Surveyed by: SOCOTEC
 Processed by: RK
 Checked by: RK
 Surveyed: 7th-9th April 2026
 Issued: 22nd April 2026