




CLYDEPORT OPERATIONS LIMITED

CAPT S.F. GALLIMORE  
Group Harbour Master

River Clyde

# HM 1098-1-12 GREENOCK - GREAT HARBOUR TANK CLEANING BERTH & APPROACHES


SCALE 1:250 at A0



**DEPTHS**  
Depths are in metres and are reduced to chart datum being 1.62m below Ordnance Datum (Newlyn), which is approximately the level of Lowest Astronomical Tide.

**HEIGHTS**  
Heights are in metres. Underlined figures show heights above Chart Datum.

**DEPTH COLOUR TABLE**



**POSITIONS**  
Positions are referred to OSGB36 National Grid Datum.

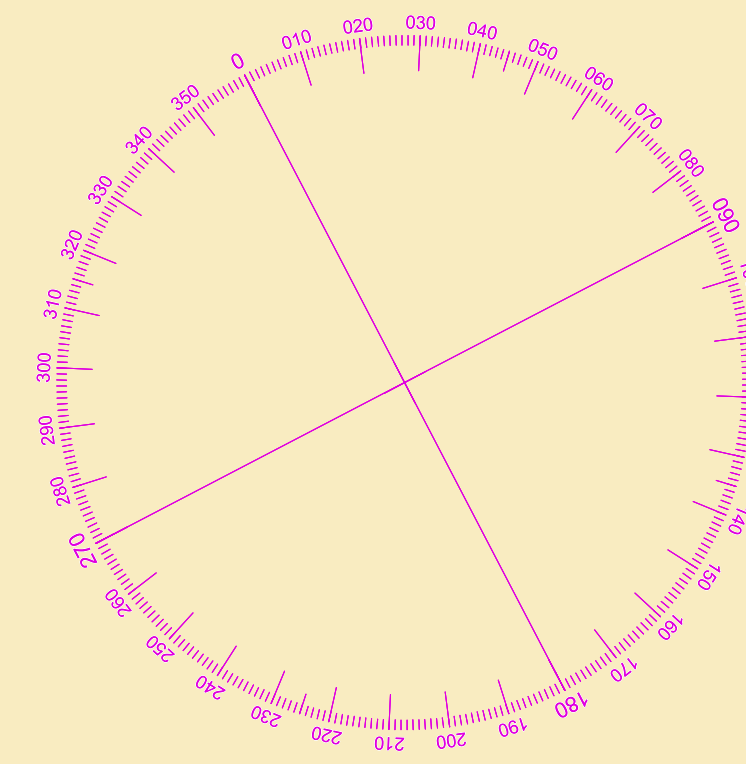
**AUTHORISED CHANNEL / BERTH LIMITS**  
The pecked lines indicate the limits of the tank cleaning berth.

Surveyed by: Clydeside Surveys  
Processed by: Clydeside Surveys  
Checked by: Callum McFadden  
Surveyed: 20th March 2017  
Issued: 31st March 2017

**TOPOGRAPHY**  
The shore features on this chart are based largely on Ordnance Survey digital mapping data with permission of HMSO. © Crown Copyright 2017. Peel Licence Number 100018033.

**OBSTRUCTIONS**  
Red Rings indicate obstructions on the seabed. Please see obstruction report for more detail.

Blue Rings indicate features on the seabed. Please see geature report for more detail.



# Maurice Clark Point

Mean High Water Springs

Mud

