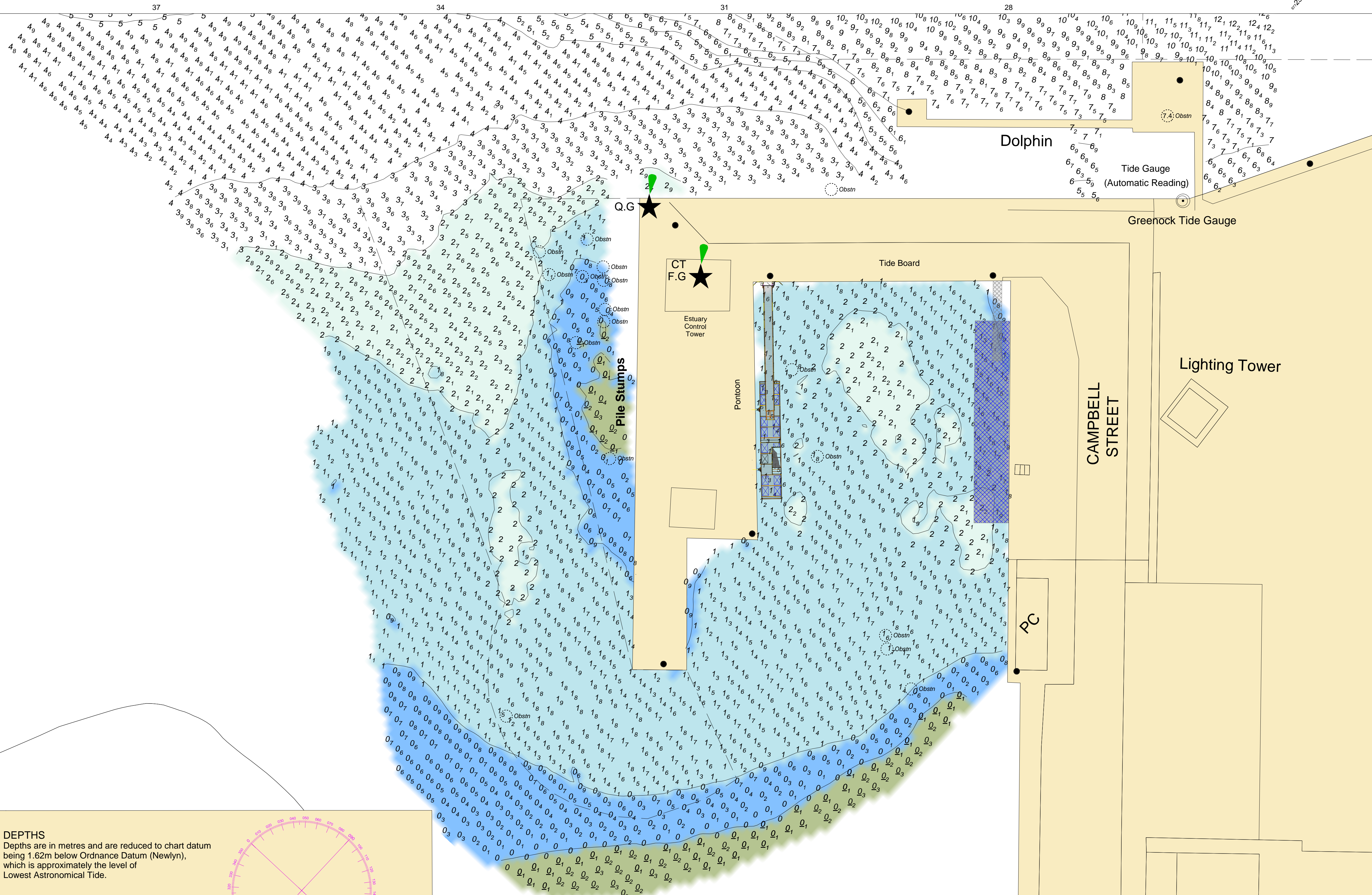


Surveyed by: BWL  
 Processed by: BWL  
 Checked by: Callum McFadden  
 Surveyed: 18th May 2018  
 Issued: 31st May 2018

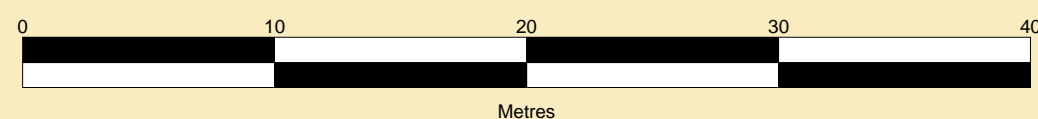


**CLYDEPORT OPERATIONS LIMITED**

GARY DOYLE  
Group Harbour Master

HM 1093-2-10  
**GREENOCK  
 SMALL BOAT HARBOUR  
 & APPS**

SCALE 1:300 at A1



**DEPTHS**  
 Depths are in metres and are reduced to chart datum being 1.62m below Ordnance Datum (Newlyn), which is approximately the level of Lowest Astronomical Tide.

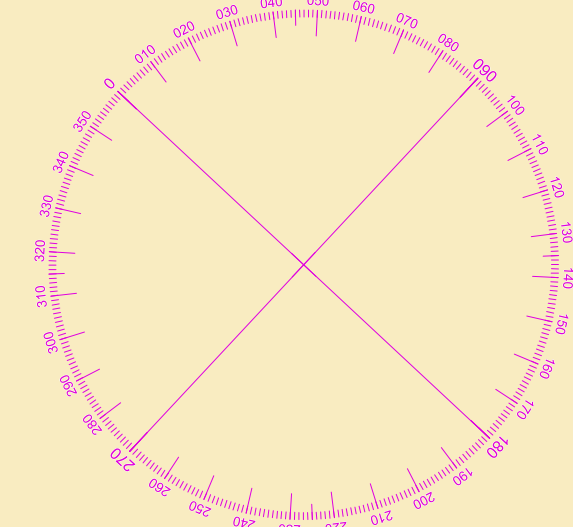
**HEIGHTS**  
 Heights are in metres. Underlined figures show heights above Chart Datum.

**DEPTH COLOUR TABLE**

Light Blue	(-1.2m,0m)
Blue	(0m,1m)
Light Green	(1m,2m)
Green	(2m,3m)
Dark Green	(>=3m)

**POSITIONS**  
 Positions are referred to OSGB36 National Grid Datum.

**BERTH LIMITS**  
 The pecked lines indicate the Small Boat Harbour and Greenock Ocean Terminal berth limits.



**TOPOGRAPHY**  
 The shore features on this chart are based largely on Ordnance Survey digital mapping data with permission of HMSO. © Crown Copyright 2018. Peel Licence Number 100018033.

**OBSTRUCTIONS/WRECKS**  
 Black Dashed Rings indicate obstructions or wrecks on the riverbed.  
 Shown by :

