



PORT OF SHEERNESS LIMITED

GARY DOYLE


Group Harbour Master

River Medway

3589-23-1

LIMEHOUSE REACH  
SCOTLINE TERMINAL

SCALE 1:500 at A1



**DEPTHS**  
Depths are in metres and are reduced to chart datum being 2.74m below Ordnance Datum (Newlyn), which is approximately the level of Lowest Astronomical Tide.

**HEIGHTS**  
Heights are in metres. Underlined figures show heights in meters above Chart Datum.

**DEPTH COLOUR TABLE**

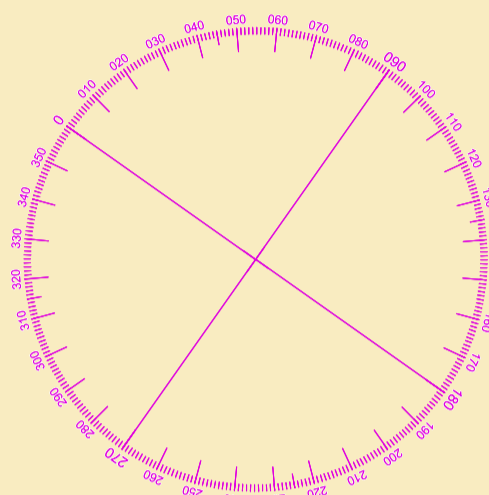


**POSITIONS**  
Positions are referred to OSGB36 National Grid Datum.

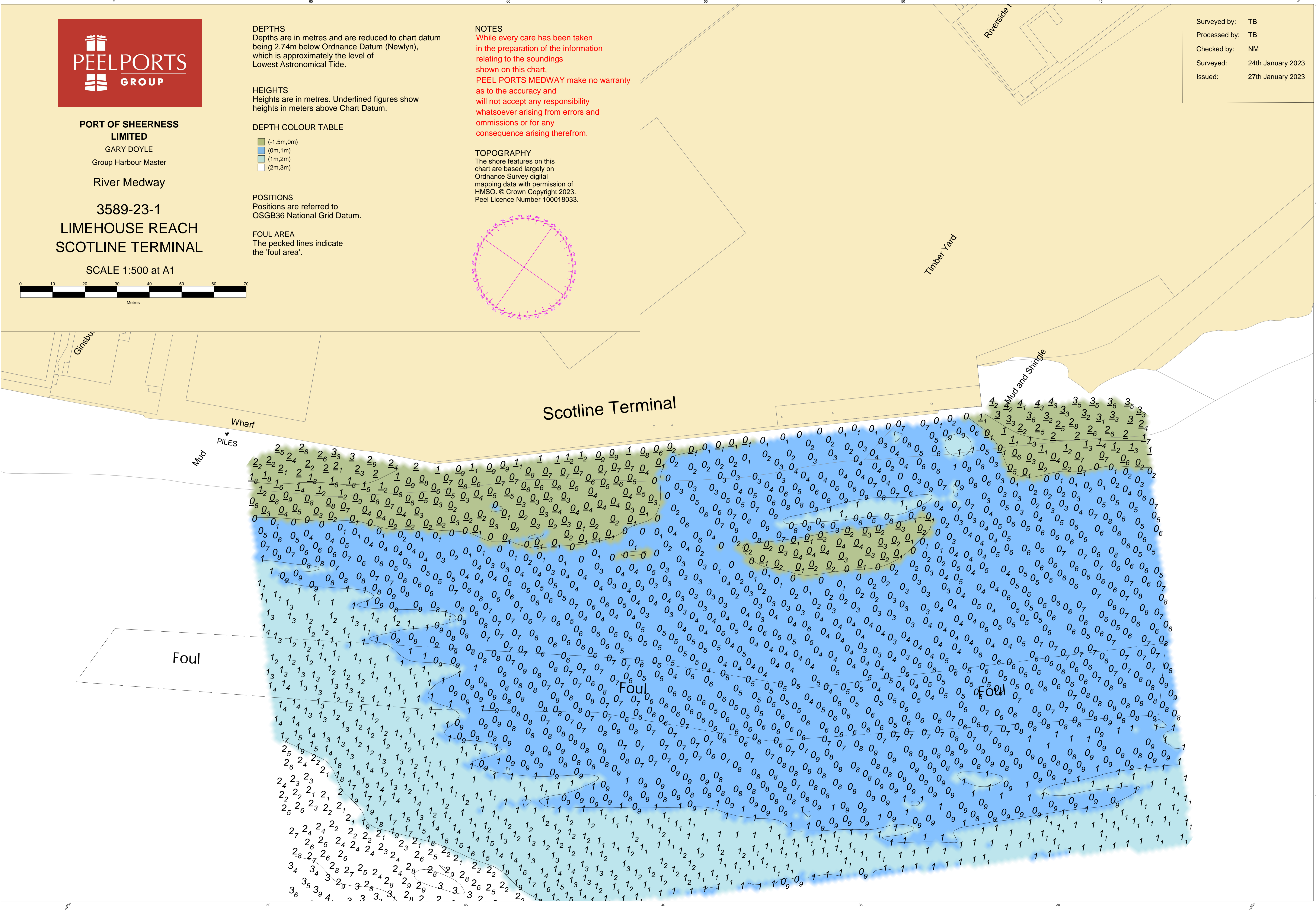
**FOUL AREA**  
The pecked lines indicate the 'foul area'.

**NOTES**  
While every care has been taken in the preparation of the information relating to the soundings shown on this chart, PEEL PORTS MEDWAY make no warranty as to the accuracy and will not accept any responsibility whatsoever arising from errors and omissions or for any consequence arising therefrom.

**TOPOGRAPHY**  
The shore features on this chart are based largely on Ordnance Survey digital mapping data with permission of HMSO. © Crown Copyright 2023. Peel Licence Number 100018033.



Surveyed by: TB  
Processed by: TB  
Checked by: NM  
Surveyed: 24th January 2023  
Issued: 27th January 2023



Scotline Terminal

Wharf

Mud

Foul

Foul

Foul

Timber Yard

Mud and Shingle

Riverside

Ginsbu