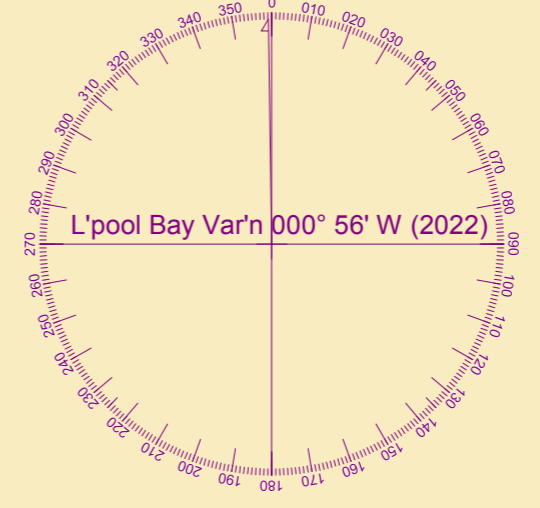


MERSEY DOCKS AND HARBOUR COMPANY LTD
 Gary Doyle
 Group Harbour Master
 Liverpool Docks
 LPD004_2_2022_001C
 Langton Lock



DEPTHS
 Depths are in metres and are reduced to chart datum being 4.93m below Ordnance Datum (Newlyn), which is approximately the level of Lowest Astronomical Tide.

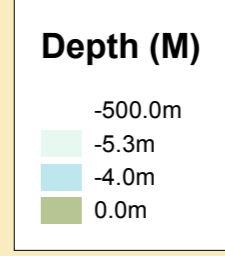
HEIGHTS
 Heights are in metres. Underlined figures show heights above Chart Datum.

POSITIONS
 Positions are referred to OSGB36 National Grid Datum.

UKHO & NTMS
 When using this chart please refer to UKHO Admiralty Publications and also local Notice to Mariners and Navigational Warnings.

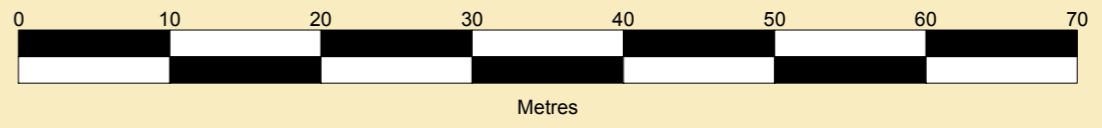
TOPOGRAPHY
 The shore features on this chart are based largely on Ordnance Survey digital mapping data with permission of HMSO. © Crown Copyright 2022. Peel Licence Number 100018033.

FLATS & SANDBANKS
 CAUTION OWING TO FREQUENT CHANGES IN DEPTHS AND POSITIONS OF FLATS AND SANDBANKS THIS CHART SHOULD BE USED WITH CAUTION.



| | |
|---------------|-------------------|
| Surveyed by: | NM |
| Processed by: | NM |
| Checked by: | NM |
| Surveyed: | 10th January 2022 |
| Issued: | 12th January 2022 |
| Vessel: | Fitzroy |

SCALE 1:500 at A1



Navigation
 Light
 LANGTON RIVER
 Sill level 5.3m below
 PLEASE CONSULT
 SOUNDINGS INFO

SECTOR L.T. G.W.R.
 0c 4s (1s dark : 3s light)
 & F.R. (360°)

SILL LEVEL 5.29 metres
 below Chart Datum (1975)

WEST BROCKLEBANK DOCK

Langton River Entrance Lock

Obstn
 Boulders

Obstn
 6.3

(Docking) SS

Obstn
 6

Obstn
 5.3

Boro Const & Met Dist Bay

Navigation

Light

LANGTON RIVER

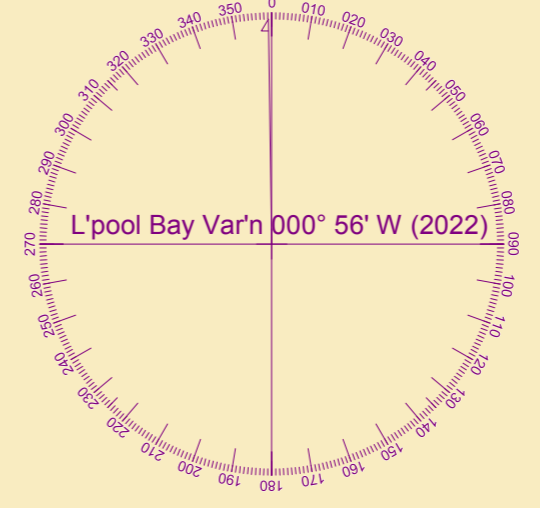
Sill level 5.3m below

PLEASE CONSULT

SOUNDINGS INFO

SECTOR L.T. G.W.R.
 0c 4s (1s dark : 3s light)
 & F.R. (360°)

MERSEY DOCKS AND HARBOUR COMPANY LTD
 Gary Doyle
 Group Harbour Master
 Liverpool Docks
 LPD004_2_2022_001C
 Langton Lock



DEPTHS
 Depths are in metres and are reduced to chart datum being 4.93m below Ordnance Datum (Newlyn), which is approximately the level of Lowest Astronomical Tide.

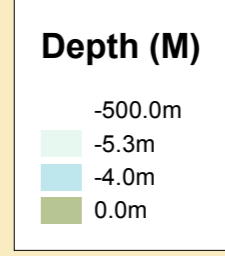
HEIGHTS
 Heights are in metres. Underlined figures show heights above Chart Datum.

POSITIONS
 Positions are referred to OSGB36 National Grid Datum.

UKHO & NTMS
 When using this chart please refer to UKHO Admiralty Publications and also local Notice to Mariners and Navigational Warnings.

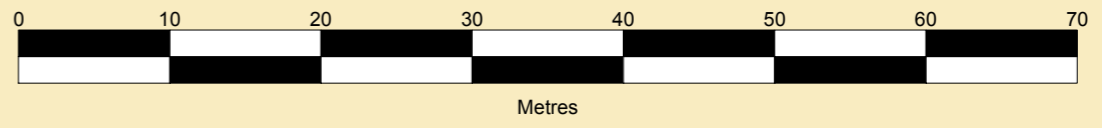
TOPOGRAPHY
 The shore features on this chart are based largely on Ordnance Survey digital mapping data with permission of HMSO. © Crown Copyright 2022. Peel Licence Number 100018033.

FLATS & SANDBANKS
 CAUTION OWING TO FREQUENT CHANGES IN DEPTHS AND POSITIONS OF FLATS AND SANDBANKS THIS CHART SHOULD BE USED WITH CAUTION.



| | |
|---------------|-------------------|
| Surveyed by: | NM |
| Processed by: | NM |
| Checked by: | NM |
| Surveyed: | 10th January 2022 |
| Issued: | 12th January 2022 |
| Vessel: | Fitzroy |

SCALE 1:500 at A1



Navigation
 Light
 LANGTON RIVER
 Sill level 5.3m below
 PLEASE CONSULT
 SOUNDINGS INFO

SECTOR L.T. G.W.R.
 0c 4s (1s dark : 3s light)
 & F.R. (360°)

SILL LEVEL 5.29 metres
 below Chart Datum (1975)

WEST BROCKLEBANK DOCK

Langton River Entrance Lock

Obstn
 Boulders

Obstn
 6.3

(Docking) SS

Obstn
 6

Obstn
 5.3

Boro Const & Met Dist Bay

Navigation

Light

LANGTON RIVER

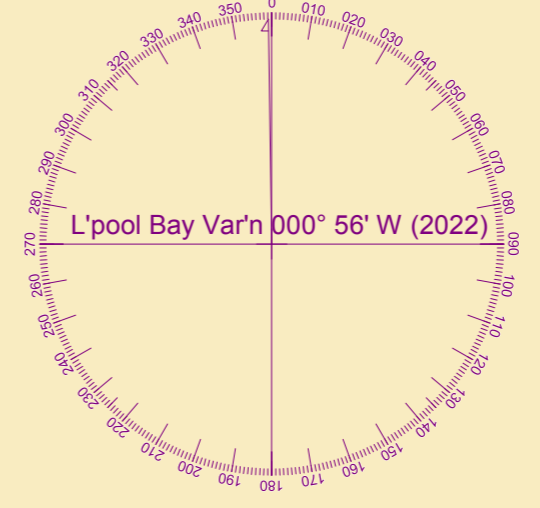
Sill level 5.3m below

PLEASE CONSULT

SOUNDINGS INFO

SECTOR L.T. G.W.R.
 0c 4s (1s dark : 3s light)
 & F.R. (360°)

MERSEY DOCKS AND HARBOUR COMPANY LTD
 Gary Doyle
 Group Harbour Master
 Liverpool Docks
 LPD004_2_2022_001C
 Langton Lock



DEPTHS
 Depths are in metres and are reduced to chart datum being 4.93m below Ordnance Datum (Newlyn), which is approximately the level of Lowest Astronomical Tide.

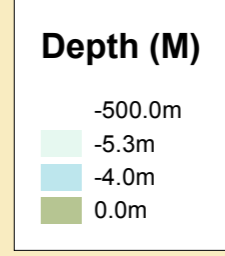
HEIGHTS
 Heights are in metres. Underlined figures show heights above Chart Datum.

POSITIONS
 Positions are referred to OSGB36 National Grid Datum.

UKHO & NTMS
 When using this chart please refer to UKHO Admiralty Publications and also local Notice to Mariners and Navigational Warnings.

TOPOGRAPHY
 The shore features on this chart are based largely on Ordnance Survey digital mapping data with permission of HMSO. © Crown Copyright 2022. Peel Licence Number 100018033.

FLATS & SANDBANKS
 CAUTION OWING TO FREQUENT CHANGES IN DEPTHS AND POSITIONS OF FLATS AND SANDBANKS THIS CHART SHOULD BE USED WITH CAUTION.



| | |
|---------------|-------------------|
| Surveyed by: | NM |
| Processed by: | NM |
| Checked by: | NM |
| Surveyed: | 10th January 2022 |
| Issued: | 12th January 2022 |
| Vessel: | Fitzroy |

SCALE 1:500 at A1

