

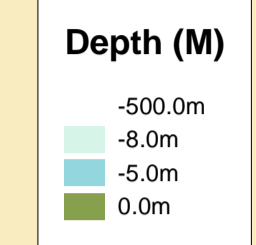


MERSEY DOCKS AND HARBOUR COMPANY LTD
Captain Susan Cloggie-Holden MNM
Group Harbour Master

Liverpool Channel
LPC004_4_2026_001
Crosby Bend & Askew Spit

DEPTHS
Depths are in metres and are reduced to chart datum being 4.93m below Ordnance Datum (Newlyn), which is approximately the level of Lowest Astronomical Tide.

HEIGHTS
Heights are in metres. Underlined figures show heights above Chart Datum.



Dredge Line

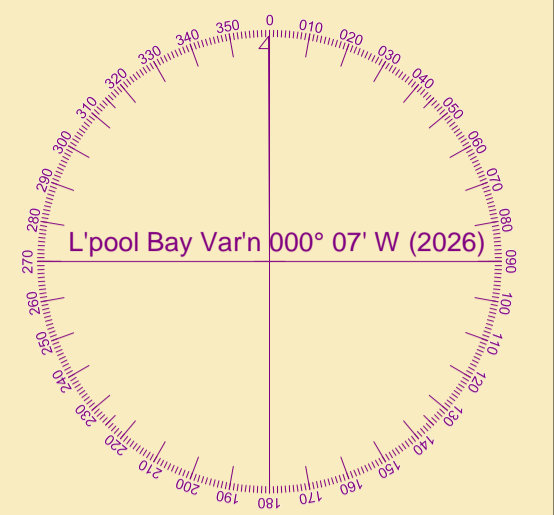
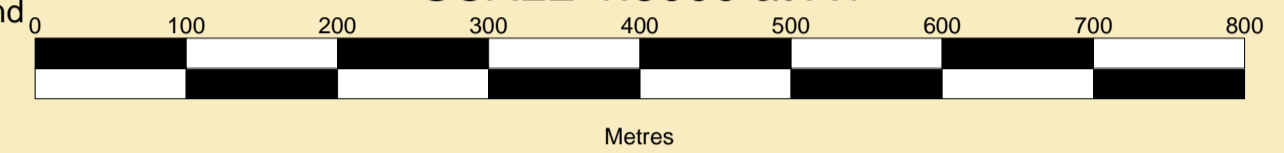
POSITIONS
Positions are referred to OSGB36 National Grid Datum.
UKHO & NTMS
When using this chart please refer to UKHO Admiralty Publications and also local Notice to Mariners and Navigational Warnings.

TOPOGRAPHY
The shore features on this chart are based largely on Ordnance Survey digital mapping data with permission of HMSO. © Crown Copyright 2026. Peel Licence Number 100018033.

FLATS & SANDBANKS
CAUTION OWING TO FREQUENT CHANGES IN DEPTHS AND POSITIONS OF FLATS AND SANDBANKS THIS CHART SHOULD BE USED WITH CAUTION.

Surveyed by:	VO
Processed by:	VO
Checked by:	WLH
Surveyed:	1st May 2026
Issued:	11th May 2026

SCALE 1:5000 at A1



Queens North Training Bank
Surveyed 31st May 2025

Tailors Bank Revetment
Surveyed 31st May 2025

Askew Spit Training Bank
Surveyed 3rd August 2011

0500m

0500m

0300m

0300m

2300m

2300m

2300m

2300m