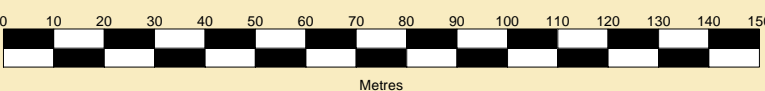


**CLYDEPORT OPERATIONS  
LIMITED**  
GARY DOYLE  
Group Harbour Master  
River Clyde  
CPR008-1-2022-001




SCALE 1:1500 at A1

**DEPTHS**  
Depths are in metres and are reduced to chart datum being 2.20m below Ordnance Datum (Newlyn), which is approximately the level of Lowest Astronomical Tide.

**HEIGHTS**  
Heights are in metres. Underlined figures show heights above Chart Datum.

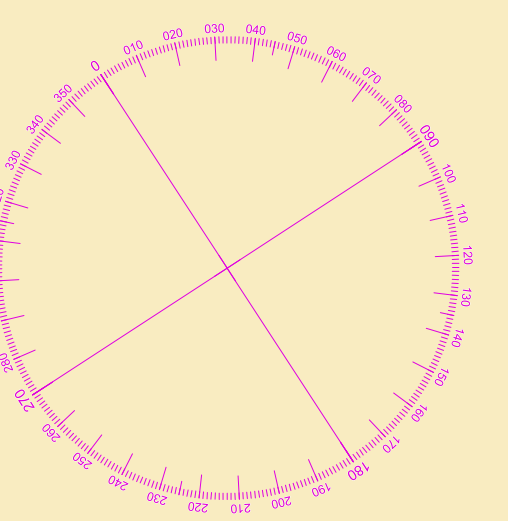
**DEPTH COLOUR TABLE**



**POSITIONS**  
Positions are referred to OSGB36 National Grid Datum.

**AUTHORISED CHANNEL**  
The pecked lines indicate the limits of the authorised channel.

**TOPOGRAPHY**  
The shore features on this chart are based largely on Ordnance Survey digital mapping data with permission of HMSO. © Crown Copyright 2022. Peel Licence Number 100018033.



Surveyed by: CSL  
Processed by: Wal Hailoo  
Checked by: Niall Mason  
Surveyed: 4 Jul 2022  
Issued: 17 Aug 2022