



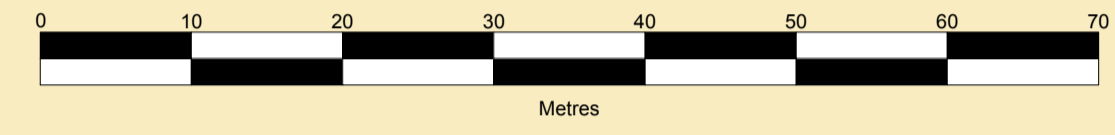
**PORT OF SHEERNESS LIMITED**

Gary Doyle  
Group Harbour Master

River Medway

**3002-1-22-001  
SHEERNESS DOCKS  
BERTHS NO 1 & 11**

SCALE 1:500 at A1



**DEPTHS**  
Depths are in metres and are reduced to chart datum being 2.90m below Ordnance Datum (Newlyn), which is approximately the level of the Lowest Astronomical Tide.

**HEIGHTS**  
Heights are in metres. Underlined figures show heights above Chart Datum.

**DEPTH COLOUR TABLE**

- (-1.5m,0m)
- (0m,10m)
- (10m,12m)
- (12m,17m)
- (>=17m)

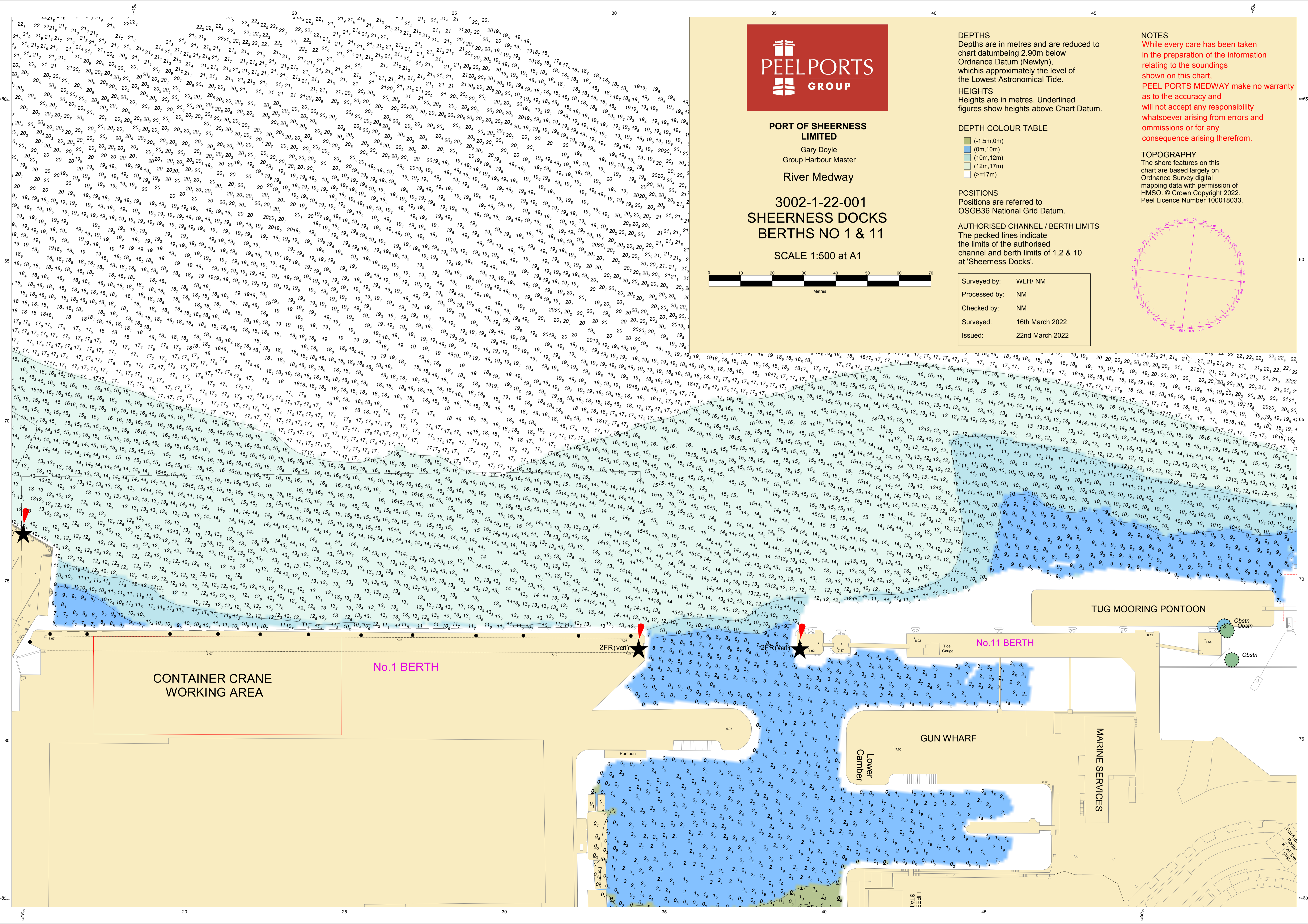
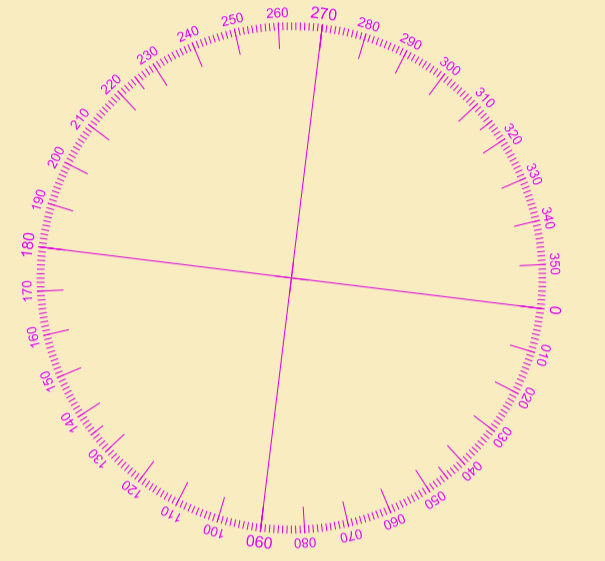
**POSITIONS**  
Positions are referred to OSGB36 National Grid Datum.

**AUTHORISED CHANNEL / BERTH LIMITS**  
The pecked lines indicate the limits of the authorised channel and berth limits of 1.2 & 10 at 'Sheerness Docks'.

|               |                 |
|---------------|-----------------|
| Surveyed by:  | WLH/ NM         |
| Processed by: | NM              |
| Checked by:   | NM              |
| Surveyed:     | 16th March 2022 |
| Issued:       | 22nd March 2022 |

**NOTES**  
While every care has been taken in the preparation of the information relating to the soundings shown on this chart, **PEEL PORTS MEDWAY** make no warranty as to the accuracy and will not accept any responsibility whatsoever arising from errors and omissions or for any consequence arising therefrom.

**TOPOGRAPHY**  
The shore features on this chart are based largely on Ordnance Survey digital mapping data with permission of HMSO. © Crown Copyright 2022. Peel Licence Number 100018033.



CONTAINER CRANE WORKING AREA

No.1 BERTH

2FR (vert)

2FR (vert)

No.11 BERTH

TUG MOORING PONTOON

GUN WHARF

MARINE SERVICES

Lower Camber

LEE STAY