



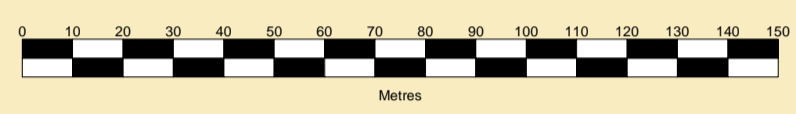
CLYDEPORT OPERATIONS LIMITED

GARY DOYLE
Group Harbour Master

River Clyde

**CPR021-1-2023-002
GREENOCK OCEAN TERMINAL
TO VICTORIA HARBOUR**


SCALE 1:1500 at A1



DEPTHS
Depths are in metres and are reduced to chart datum being 1.62m below Ordnance Datum (Newlyn), which is approximately the level of Lowest Astronomical Tide.

HEIGHTS
Heights are in metres. Underlined figures show heights above Chart Datum.

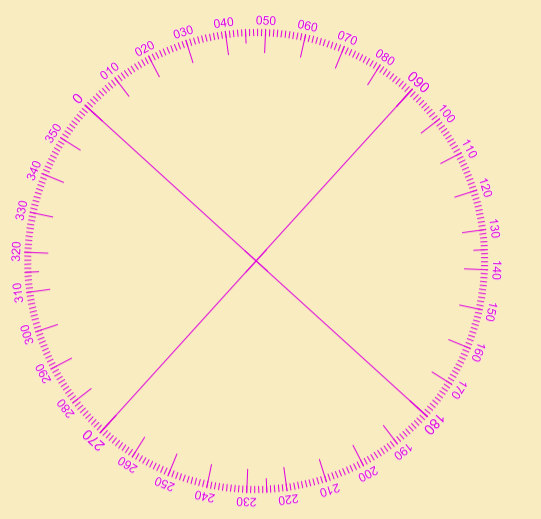
DEPTH COLOUR TABLE



POSITIONS
Positions are referred to OSGB36 National Grid Datum.

AUTHORISED CHANNEL
The pecked lines indicate the limits of the authorised channel.

TOPOGRAPHY
The shore features on this chart are based largely on Ordnance Survey digital mapping data with permission of HMSO. © Crown Copyright 2023. Peel Licence Number 100018033.



Surveyed by: Aspects Surveys
Processed by: Aspect Surveys
Checked by: Rachel Keegan
Surveyed: 3rd May 2023
Issued: 11th May 2023

