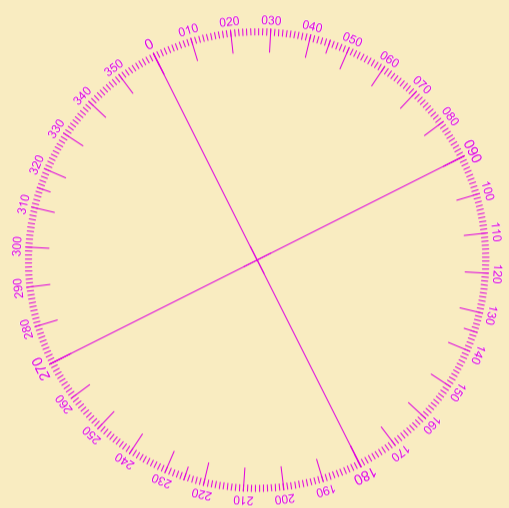
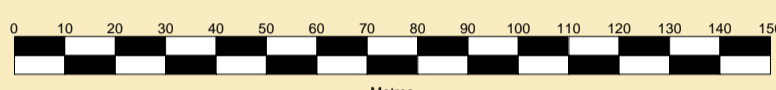




CLYDEPORT OPERATIONS LIMITED
 GARY DOYLE
 Group Harbour Master
 River Clyde
 CPR020-1-2022-001


SCALE 1:1500 at A1



DEPTHS
 Depths are in metres and are reduced to chart datum being 1.62m below Ordnance Datum (Newlyn), which is approximately the level of Lowest Astronomical Tide.

HEIGHTS
 Heights are in metres. Underlined figures show heights above Chart Datum.

DEPTH COLOUR TABLE

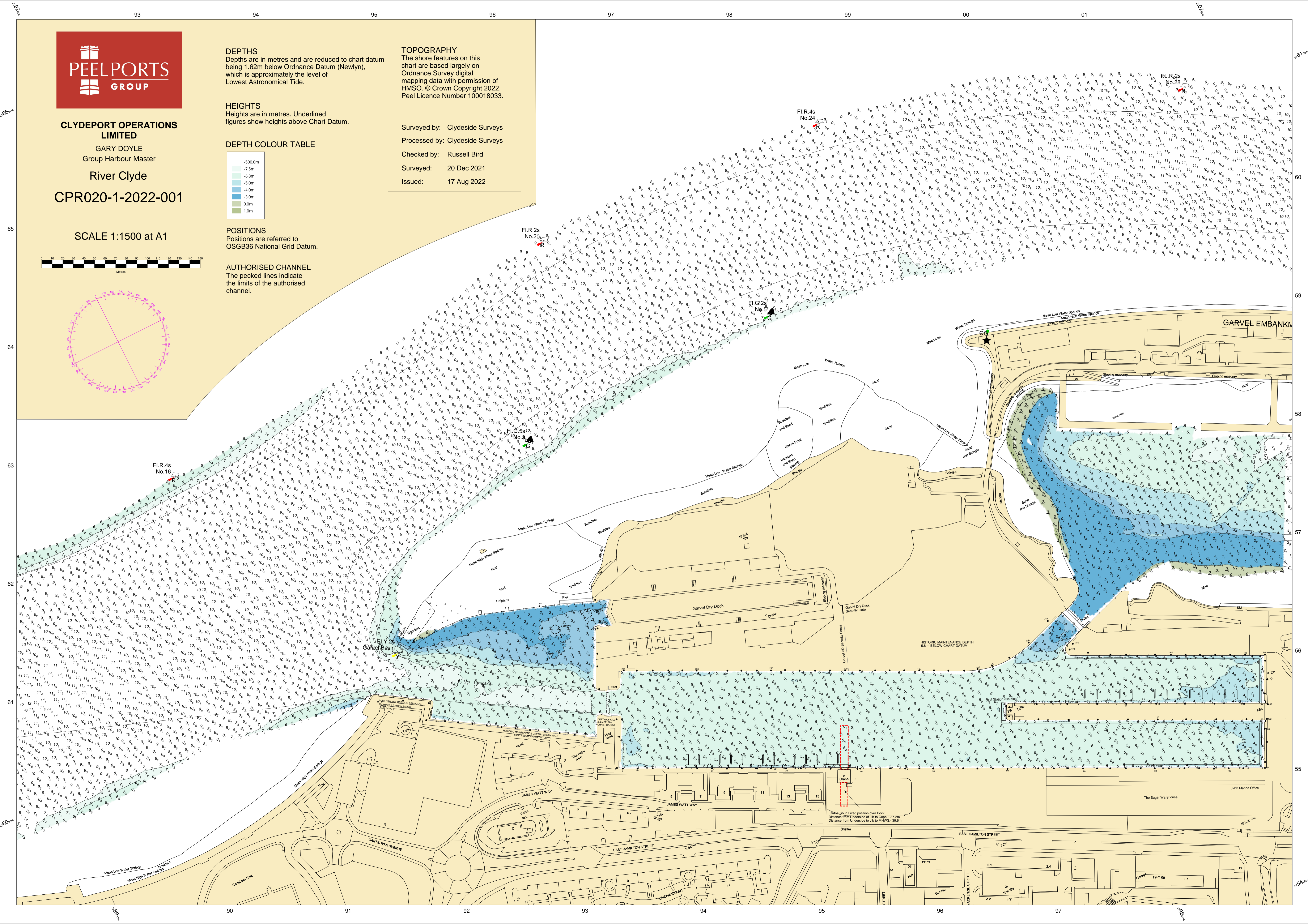


POSITIONS
 Positions are referred to OSGB36 National Grid Datum.

AUTHORISED CHANNEL
 The pecked lines indicate the limits of the authorised channel.

TOPOGRAPHY
 The shore features on this chart are based largely on Ordnance Survey digital mapping data with permission of HMSO. © Crown Copyright 2022. Peel Licence Number 100018033.

Surveyed by: Clydeside Surveys
 Processed by: Clydeside Surveys
 Checked by: Russell Bird
 Surveyed: 20 Dec 2021
 Issued: 17 Aug 2022



Crane in fixed position over Dock
 Distance from Underneath crane to top of 1st floor = 31.2m
 Distance from Underneath to Job to MHWs = 39.6m