

Ardrossan Harbour OPRC Tier 1 Container Location




Photo Showing Oil Spill Response Container at Ardrossan Harbour, July 2014

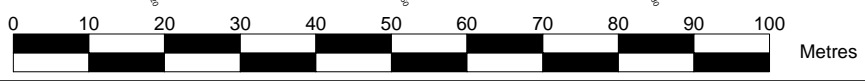
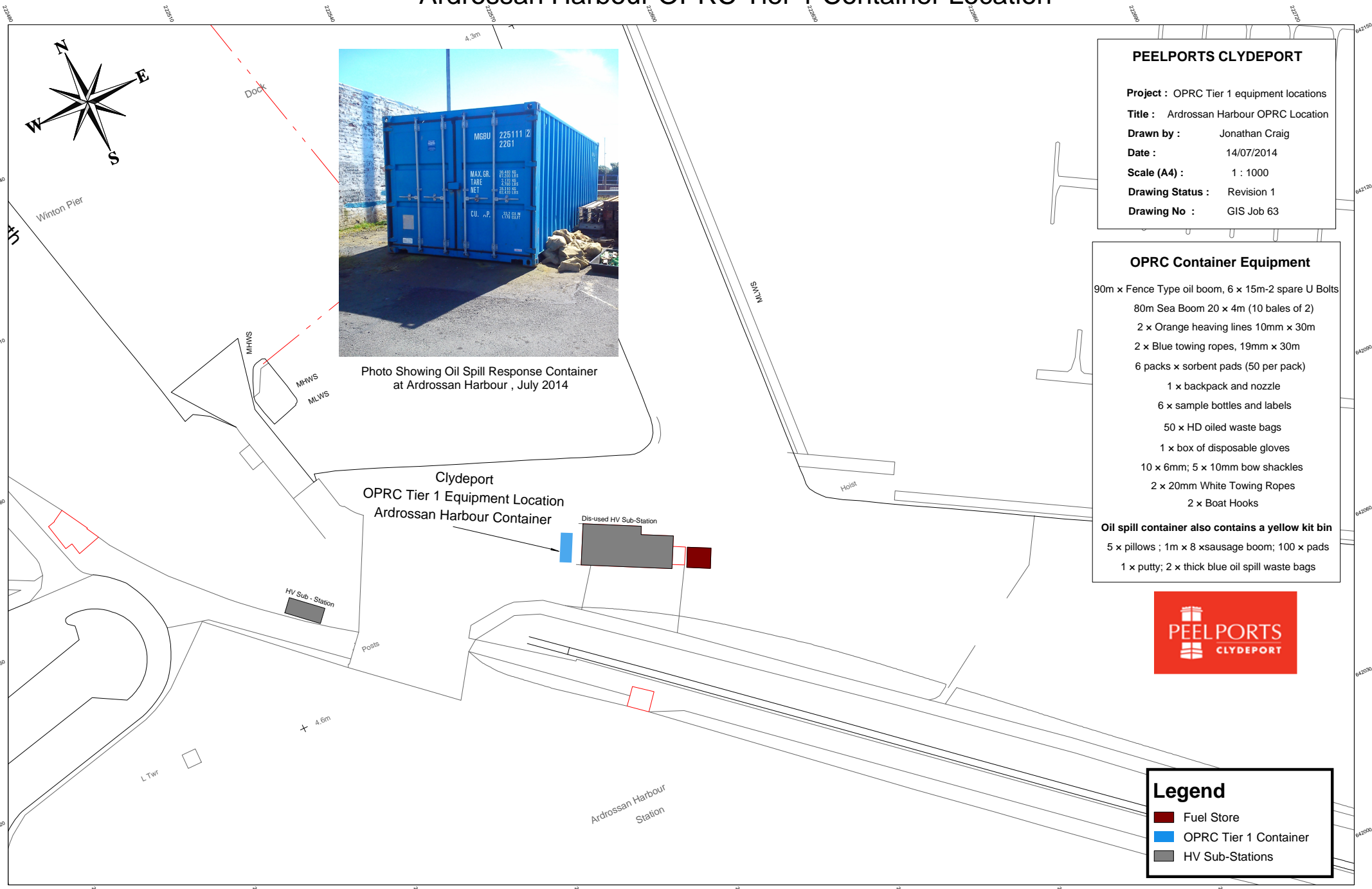
PEELPORTS CLYDEPORT

Project : OPRC Tier 1 equipment locations
Title : Ardrossan Harbour OPRC Location
Drawn by : Jonathan Craig
Date : 14/07/2014
Scale (A4) : 1 : 1000
Drawing Status : Revision 1
Drawing No : GIS Job 63


- OPRC Container Equipment**
- 90m x Fence Type oil boom, 6 x 15m-2 spare U Bolts
 - 80m Sea Boom 20 x 4m (10 bales of 2)
 - 2 x Orange heaving lines 10mm x 30m
 - 2 x Blue towing ropes, 19mm x 30m
 - 6 packs x sorbent pads (50 per pack)
 - 1 x backpack and nozzle
 - 6 x sample bottles and labels
 - 50 x HD oiled waste bags
 - 1 x box of disposable gloves
 - 10 x 6mm; 5 x 10mm bow shackles
 - 2 x 20mm White Towing Ropes
 - 2 x Boat Hooks
- Oil spill container also contains a yellow kit bin**
- 5 x pillows ; 1m x 8 xsausage boom; 100 x pads
 - 1 x putty; 2 x thick blue oil spill waste bags



- Legend**
- Fuel Store
 - OPRC Tier 1 Container
 - HV Sub-Stations



GOT Small Boat Harbour OPRC Tier 1 Bin Location



PEELPORTS CLYDEPORT

Project : OPRC Tier 1 equipment locations
 Title : Small Boat Harbour OPRC Location
 Drawn by : Jonathan Craig
 Date : 24/06/2014
 Scale (A4) : 1 : 1000
 Drawing Status : Revision 1
 Drawing No : GIS Job 63

OPRC Bin Equipment (Between 2 bins)

- 7 x 3 metre socks
- 7 x large cushions
- 140 x absorbent pads
- 1 x Plug Rug Drain Cover
- 1 x Roll of caution tape
- 5 x Disposal bags & ties
- 1 x Instruction & contents sheet



Container Storage Area (100)

DO NOT ENTER

Legend

- GOT Site Boundary
- Diesel Tank Area
- Small Boat Harbour Gate
- OPRC Equipment Location

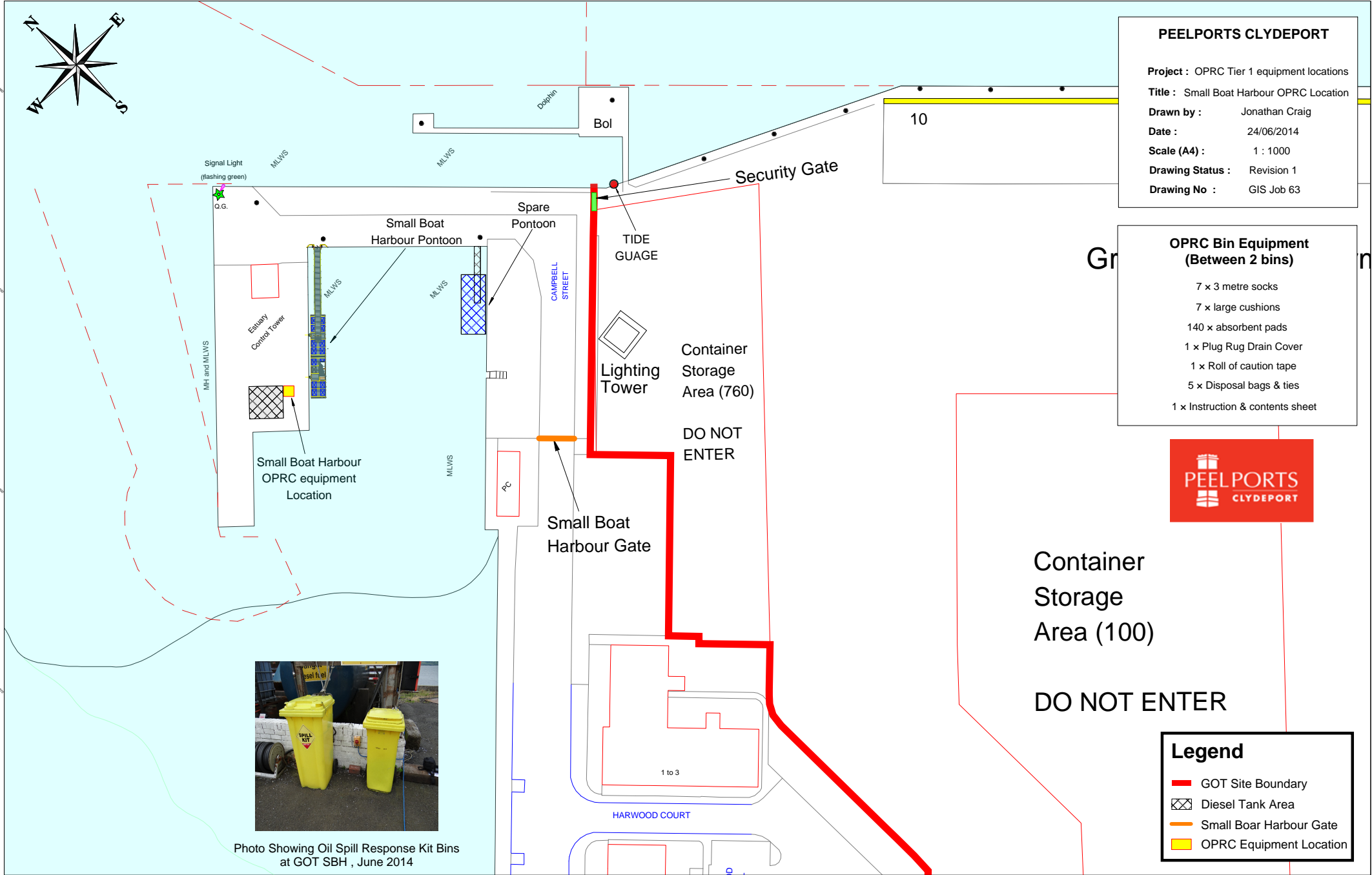
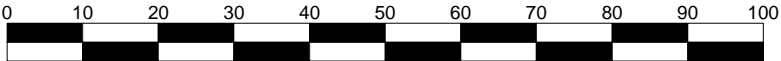



Photo Showing Oil Spill Response Kit Bins at GOT SBH , June 2014



Metres

Hunterston Jetty OPRC Tier Bin Location



PEELPORTS CLYDEPORT

Project : OPRC Tier 1 equipment locations
Title : Hunterston Jetty OPRC Bin Location
Drawn by : Jonathan Craig
Date : 11/08/2014
Scale (A4) : 1 : 1000
Drawing Status : Revision 1
Drawing No : GIS Job 63

OPRC Container Equipment

- Sorbent boom : 116 mtrs that consists of
2 x 4 mtr (Green Boom)
(Next to the Yellow Bin)
- Sausage Boom : 2 x Sausage Boom
- Oil Powder : 2 x 8kg bags of oil powder
- Oil Spill Pads : 16 x Oil Spill Pads
- Oil Spill Bags : 6 x Oil Spill Waste Bags
- 1 x Disposable Glove Set




Photo Showing Oil Spill Response Kit Bins at Hunterston Jetty - Pilot Cutter Steps , August 2014



Legend

OPRC Equipment Bin



Hunterston Ore Terminal OPRC Tier 1 Container Location



Photo Showing Oil Spill Response Container at Hunterston Forward Working Area , August 2014

PEELPORTS CLYDEPORT

Project : OPRC Tier 1 equipment locations
Title : Hunterston OPRC Location
Drawn by : Jonathan Craig
Date : 11/08/2014
Scale (A4) : 1 : 1000
Drawing Status : Revision 2
Drawing No : GIS Job 63

OPRC Container Equipment

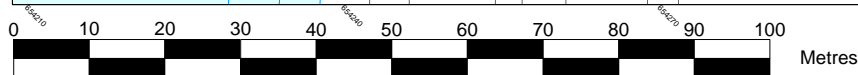
Sorbent boom : 116 mtrs that consists of 7 x 4 mtr
 x 2 per pack (Green Boom)
 6 x 12cm x 3m (White Boom)
 Heaving Lines : 4 x 10mm
 Coil of 12mm x 220m of polyprop blue rope
 Polyester tow rope 18mm x 100m
 12 x Sorbent Pads
 2 x Boat Hooks



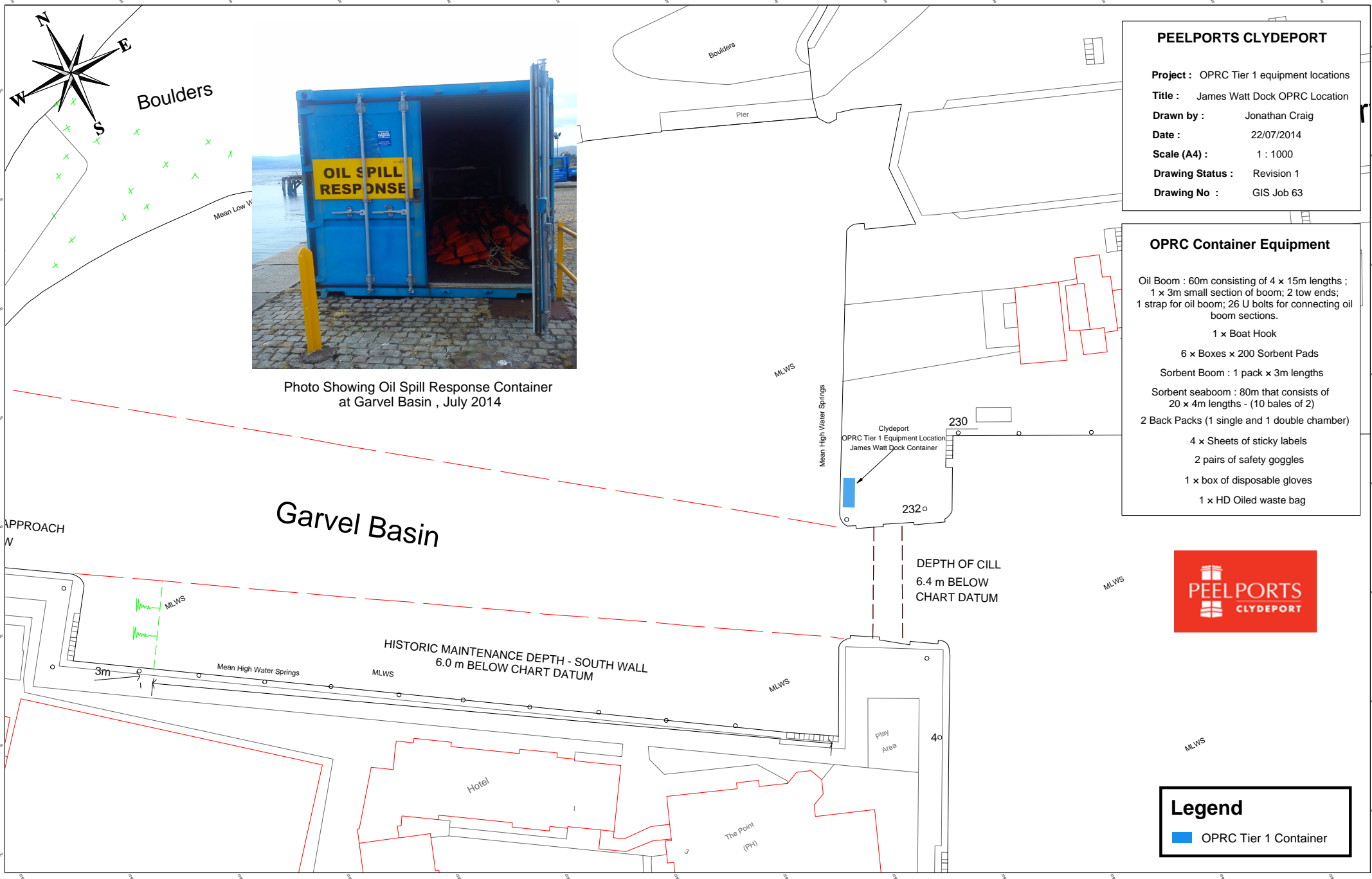
Clydeport
 OPRC Tier 1 Equipment Location
 Hunterston Ore Terminal Container
 (Temporary Location)

Legend

 OPRC Tier 1 Container



James Watt Dock & Garvel Basin OPRC Tier 1 Container Location



PEELPORTS CLYDEPORT

Project : OPRC Tier 1 equipment locations
Title : James Watt Dock OPRC Location
Drawn by : Jonathan Craig
Date : 22/07/2014
Scale (A4) : 1 : 1000
Drawing Status : Revision 1
Drawing No : GIS Job 63

OPRC Container Equipment

Oil Boom : 60m consisting of 4 x 15m lengths ;
 1 x 3m small section of boom; 2 tow ends;
 1 strap for oil boom; 26 U bolts for connecting oil boom sections.

1 x Boat Hook

6 x Boxes x 200 Sorbent Pads

Sorbent Boom : 1 pack x 3m lengths

Sorbent seaboom : 80m that consists of
 20 x 4m lengths - (10 bales of 2)

2 Back Packs (1 single and 1 double chamber)

4 x Sheets of sticky labels

2 pairs of safety goggles

1 x box of disposable gloves

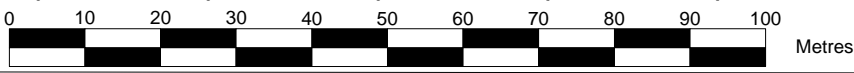
1 x HD Oiled waste bag



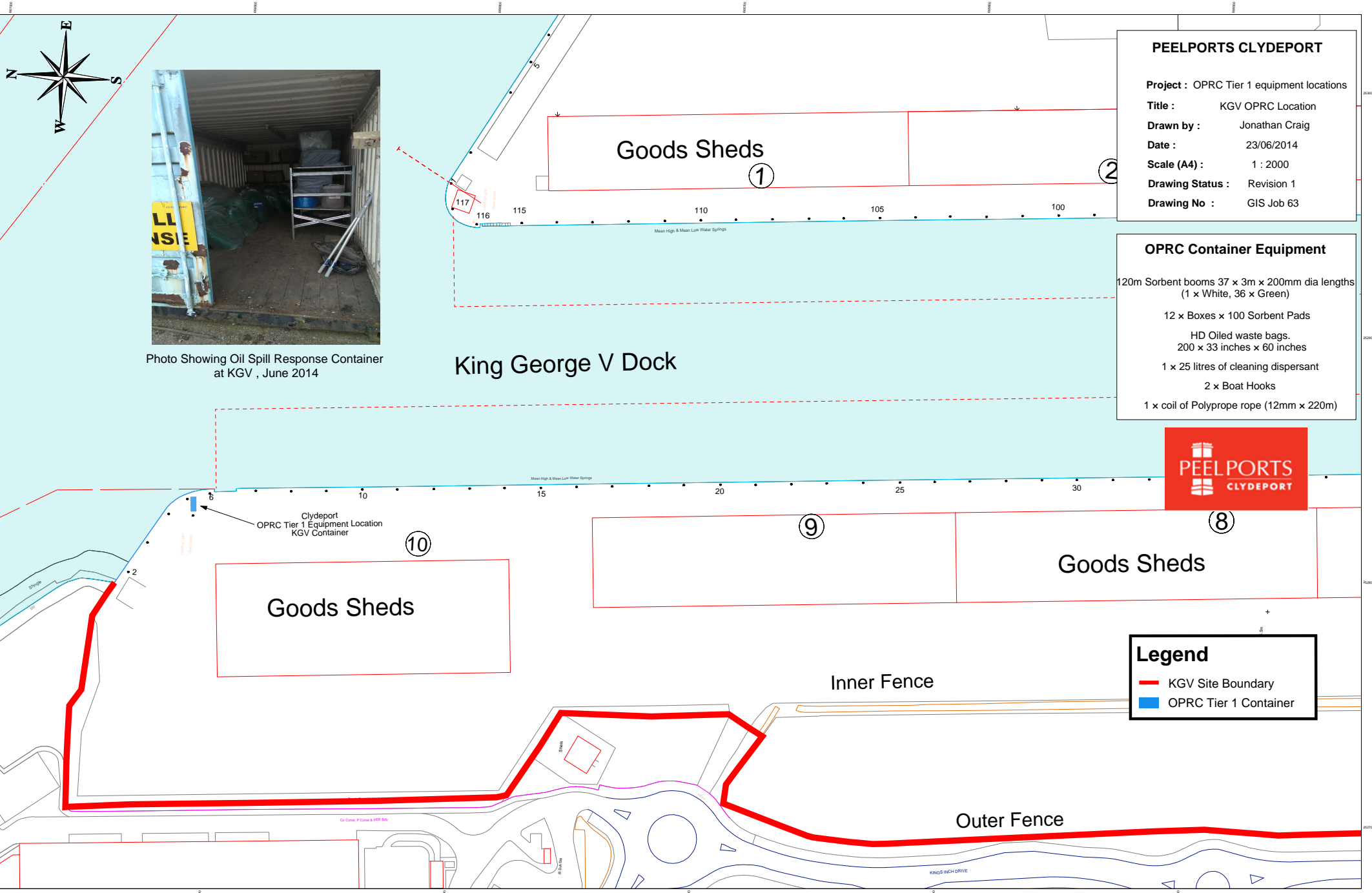
Legend

OPRC Tier 1 Container

Photo Showing Oil Spill Response Container at Garvel Basin , July 2014



KGV Dock OPRC Tier 1 Container Location



PEELPORTS CLYDEPORT

Project : OPRC Tier 1 equipment locations
 Title : KGV OPRC Location
 Drawn by : Jonathan Craig
 Date : 23/06/2014
 Scale (A4) : 1 : 2000
 Drawing Status : Revision 1
 Drawing No : GIS Job 63

OPRC Container Equipment

120m Sorbent booms 37 x 3m x 200mm dia lengths
 (1 x White, 36 x Green)

12 x Boxes x 100 Sorbent Pads

HD Oiled waste bags,
 200 x 33 inches x 60 inches

1 x 25 litres of cleaning dispersant

2 x Boat Hooks

1 x coil of Polyprope rope (12mm x 220m)



Legend

— KGV Site Boundary

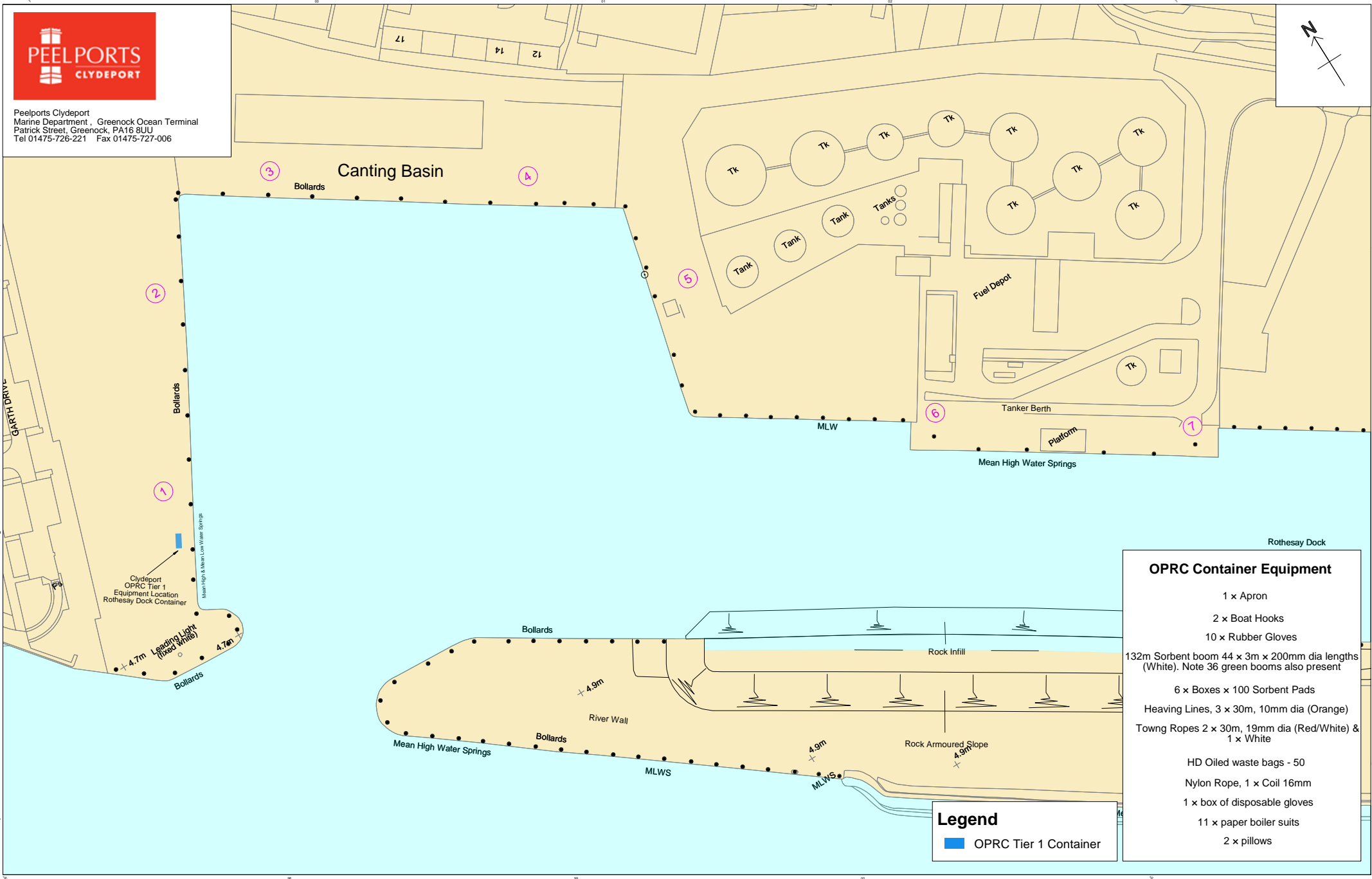
— OPRC Tier 1 Container

Photo Showing Oil Spill Response Container at KGV , June 2014

Rothesay Dock OPRC Tier 1 Container Location



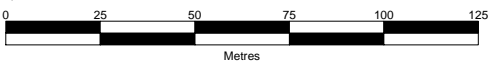
Peelports Clydeport
 Marine Department, Greenock Ocean Terminal
 Patrick Street, Greenock, PA16 8JU
 Tel 01475-726-221 Fax 01475-727-006



- OPRC Container Equipment**
- 1 x Apron
 - 2 x Boat Hooks
 - 10 x Rubber Gloves
 - 132m Sorbent boom 44 x 3m x 200mm dia lengths (White). Note 36 green booms also present
 - 6 x Boxes x 100 Sorbent Pads
 - Heaving Lines, 3 x 30m, 10mm dia (Orange)
 - Towing Ropes 2 x 30m, 19mm dia (Red/White) & 1 x White
 - HD Oiled waste bags - 50
 - Nylon Rope, 1 x Coil 16mm
 - 1 x box of disposable gloves
 - 11 x paper boiler suits
 - 2 x pillows

Legend

- OPRC Tier 1 Container



SCALE 1 : 2000 at A4

Contains Ordnance Survey Data
 OS Licence No : 100018033
 © Crown Copyright and database right 2016