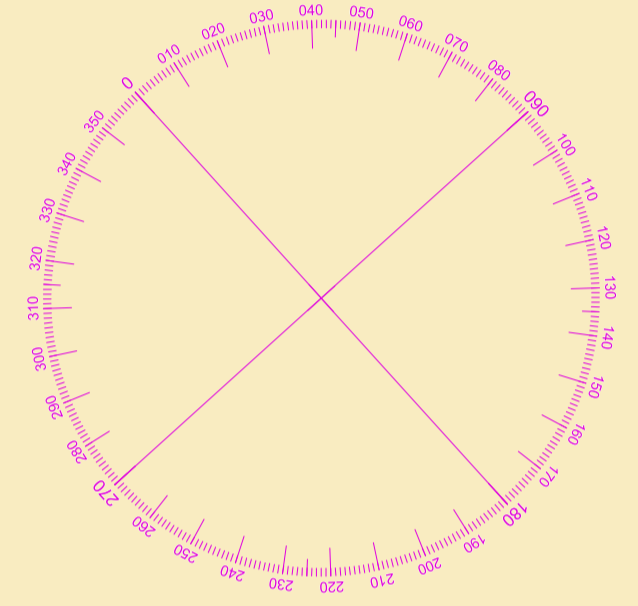
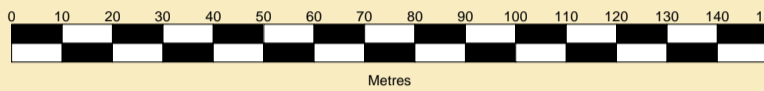




CLYDEPORT OPERATIONS LIMITED
 GARY DOYLE
 Group Harbour Master
 River Clyde
CPR011-1-2024-001
ERSKINE BRIDGE AND APPROACHES


SCALE 1:1500 at A1



DEPTHS
 Depths are in metres and are reduced to chart datum being 1.94m below Ordnance Datum (Newlyn), which is approximately the level of Lowest Astronomical Tide.

HEIGHTS
 Heights are in metres. Underlined figures show heights above Chart Datum.

DEPTH COLOUR TABLE



POSITIONS
 Positions are referred to OSGB36 National Grid Datum.

AUTHORISED CHANNEL
 The pecked lines indicate the limits of the authorised channel.

TOPOGRAPHY
 The shore features on this chart are based largely on Ordnance Survey digital mapping data with permission of HMSO. © Crown Copyright 2024. Peel Licence Number 100018033.

Surveyed by: RS
 Processed by: WLH
 Checked by: WLH
 Surveyed: 10th January 2024
 Issued: 22nd January 2024

