



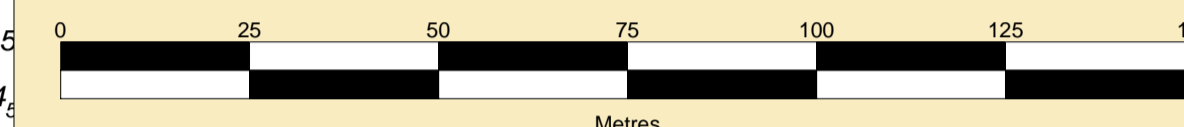
**GREAT YARMOUTH
PORT COMPANY**

Gary Doyle
Group Harbour Master

Outer Harbour

**GYA002_1_2024_001
GREAT YARMOUTH
OUTER HARBOUR**


SCALE 1:1000 at A1



DEPTHS
Depths are in metres and are reduced to chart datum being 1.56m below OD(N), which is approximately the level of the Lowest Astronomical Tide.

HEIGHTS
Heights are in metres.
Underlined figures show heights above Chart Datum.

Depth (M)

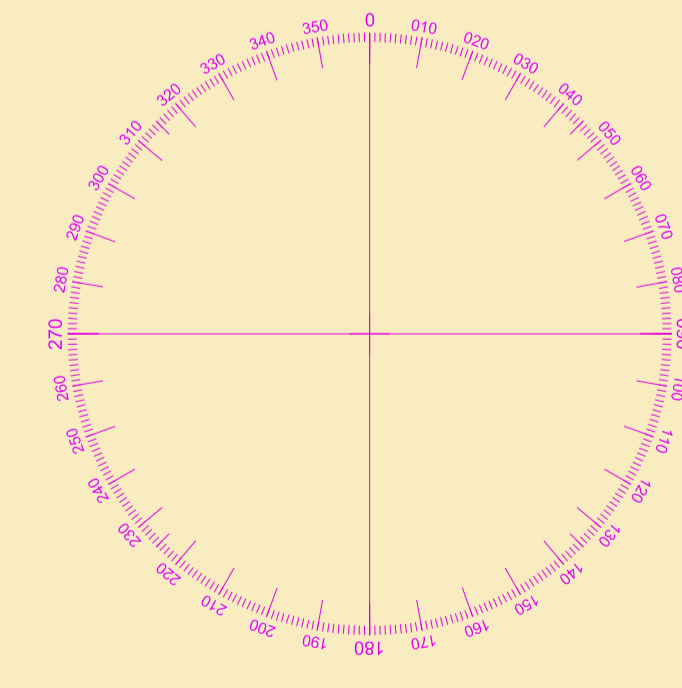


POSITIONS

Positions are referred to OSGB36 National Grid Datum.

TOPOGRAPHY

The shore features on this chart are based largely on Ordnance Survey digital mapping data with permission of HMSO.
© Crown Copyright 2024.
Peel Licence Number 100018033.



Surveyed by:	RS
Processed by:	NM
Checked by:	NM
Surveyed:	18th March 2024
Issued:	20th March 2024

