

**SANDON DOCK RIVER ENTRANCE (DISUSED)**

**Please note: Wellington Dock is no longer a working dock and is now filled in.**

**Please note: Bramley Moore Dock is no longer a working dock and is now filled in.**

**NO ACCESS THROUGH PASSAGE**



**MERSEY DOCKS AND HARBOUR COMPANY LTD**

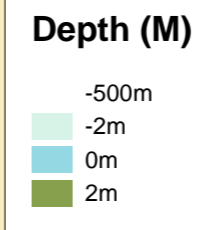
Gary Doyle  
Group Harbour Master

Liverpool Docks

LPD007\_1\_2024\_001  
Sandon Half Tide Dock

**DEPTHS**  
Depths are in metres and are reduced to chart datum being 4.93m below Ordnance Datum (Newlyn), which is approximately the level of Lowest Astronomical Tide.

**HEIGHTS**  
Heights are in metres. Underlined figures show heights above Chart Datum.

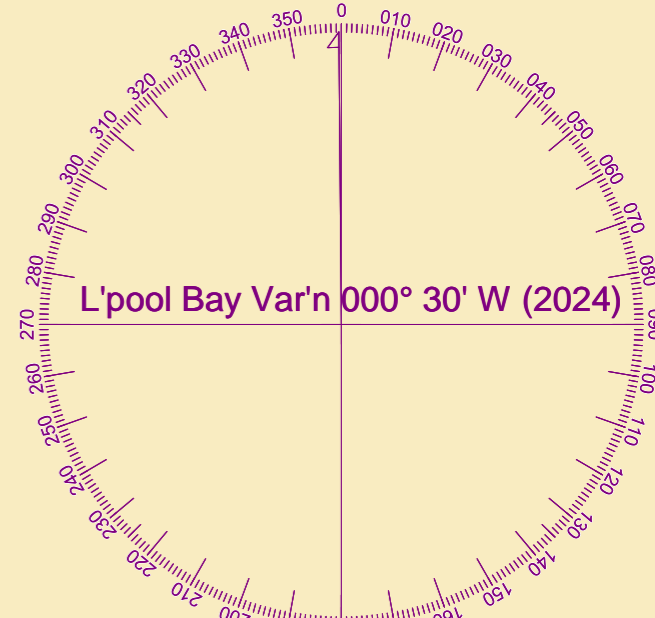


**POSITIONS**  
Positions are referred to OSGB36 National Grid Datum.

**UKHO & NTMS**  
When using this chart please refer to UKHO Admiralty Publications and also local Notice to Mariners and Navigational Warnings.


**TOPOGRAPHY**  
The shore features on this chart are based largely on Ordnance Survey digital mapping data with permission of HMSO. © Crown Copyright 2024. Peel Licence Number 100018033.

**FLATS & SANDBANKS**  
**CAUTION OWING TO FREQUENT CHANGES IN DEPTHS AND POSITIONS OF FLATS AND SANDBANKS THIS CHART SHOULD BE USED WITH CAUTION.**



Surveyed by:	WLH
Processed by:	WLH
Checked by:	WLH
Surveyed:	15th April 2024
Issued:	16th April 2024
Vessel:	Royal Charter

SCALE 1:1250 at A1



Milhouse Rocks

SALISBURY DOCK

Victoria Tower

Salisbury Pier Head

SW HUSKISSON NO 1

HUSKISSON DOCK BRANCH NO 1

SE HUSKISSON NO 1

SANDON HALF-TIDE DOCK

WELLINGTON DOCK

BRAMLEY MOORE DOCK

Sill level 1.82m above Chart Datum (75)

Sill level 1.67m above Chart Datum (75)

Sill level 2.57m below Chart Datum (75)

Sill level 2.57m below Chart Datum (75)

Obstn

Obstn

Obstn

Obstn

Obstn

Obstn

Obstn

Obstn

Obstn

Obstn

Obstn

Obstn

Obstn

Obstn

Obstn

Obstn

Obstn

Obstn

Obstn

Obstn

Obstn

Obstn

Obstn

Obstn

Obstn

Obstn

Obstn

Obstn

Obstn

Obstn

Obstn

Obstn

Obstn

Obstn

Obstn

Obstn

Obstn

Obstn

Obstn

Obstn

Obstn

Obstn

Obstn

Obstn

Obstn

Obstn

Obstn

Obstn

Obstn

Obstn

Obstn

Obstn

Obstn

Obstn

Obstn

Obstn

Obstn

Obstn

Obstn

Obstn

Obstn

Obstn

Obstn

Obstn

Obstn

Obstn

Obstn

Obstn

Obstn

Obstn

Obstn

Obstn

Obstn

Obstn

Obstn

Obstn

Obstn

Obstn

Obstn

Obstn

Obstn

Obstn

Obstn

Obstn

Obstn

Obstn

Obstn

Obstn

Obstn

Obstn

Obstn

Obstn

Obstn

Obstn

Obstn

Obstn

Obstn

Obstn

Obstn

Obstn

Obstn

Obstn

Obstn

Obstn

Obstn

Obstn

Obstn

Obstn

Obstn

Obstn

Obstn

Obstn

Obstn

Obstn

Obstn

Obstn

Obstn

Obstn

Obstn

Obstn

Obstn

Obstn

Obstn

Obstn

Obstn

Obstn

Obstn

Obstn

Obstn

Obstn

Obstn

Obstn

Obstn

Obstn

Obstn

Obstn

Obstn

Obstn

Obstn

Obstn

Obstn

Obstn

Obstn

Obstn

Obstn

Obstn

Obstn

Obstn

Obstn

Obstn

Obstn

Obstn

Obstn

Obstn

Obstn

Obstn

Obstn

Obstn

Obstn

Obstn

Obstn

Obstn

Obstn

Obstn

Obstn

Obstn

Obstn

Obstn

Obstn

Obstn

Obstn

Obstn

Obstn

Obstn

Obstn

Obstn

Obstn

Obstn

Obstn

Obstn

Obstn

Obstn

Obstn

Obstn

Obstn

Obstn

Obstn

Obstn

Obstn

Obstn

Obstn

Obstn

Obstn

Obstn

Obstn

Obstn

Obstn

Obstn

Obstn

Obstn

Obstn

Obstn

Obstn

Obstn

Obstn

Obstn

Obstn

Obstn

Obstn

Obstn

Obstn

Obstn

Obstn

Obstn

Obstn

Obstn