



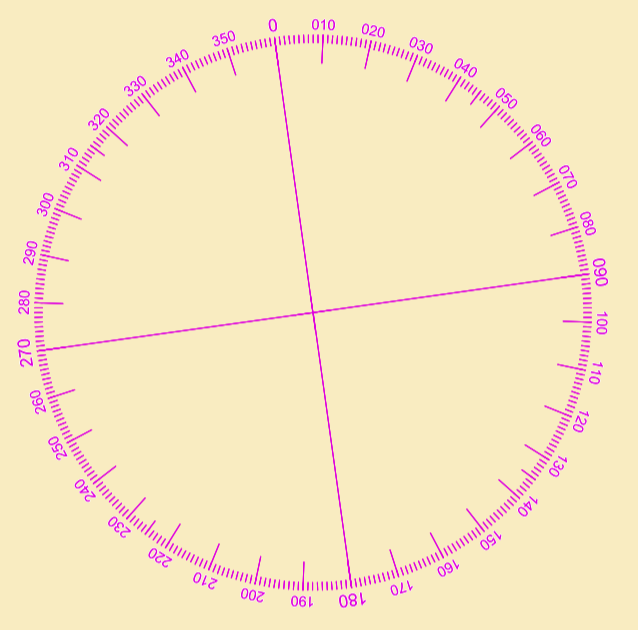
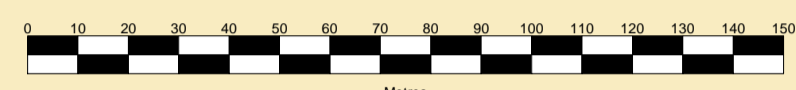
**CLYDEPORT OPERATIONS LIMITED**

GARY DOYLE  
Group Harbour Master

River Clyde

**CPR014-1-2023-002  
PETTY ROY TO  
RIVER LEVEN**


SCALE 1:1500 at A1



**DEPTHS**  
Depths are in metres and are reduced to chart datum being 1.83m below Ordnance Datum (Newlyn), which is approximately the level of Lowest Astronomical Tide.

**HEIGHTS**  
Heights are in metres. Underlined figures show heights above Chart Datum.

**DEPTH COLOUR TABLE**



**POSITIONS**  
Positions are referred to OSGB36 National Grid Datum.

**AUTHORISED CHANNEL**  
The pecked lines indicate the limits of the authorised channel.

**TOPOGRAPHY**  
The shore features on this chart are based largely on Ordnance Survey digital mapping data with permission of HMSO. © Crown Copyright 2023. Peel Licence Number 100018033.

Surveyed by: VO  
Processed by: VO/RCB  
Checked by: Rachel Keegan  
Surveyed: 14th September 2023  
Issued: 20 Sep 2023

