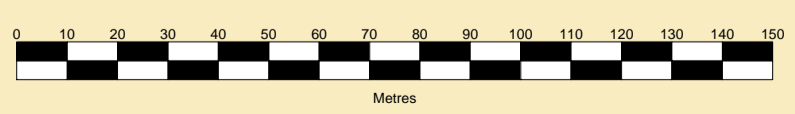


(When Pilot not embarked)



CLYDEPORT OPERATIONS LIMITED
 GARY DOYLE
 Group Harbour Master
 River Clyde
CPR022-1-2023-002
GREENOCK OCEAN TERMINAL AND APPROACHES


SCALE 1:1500 at A1



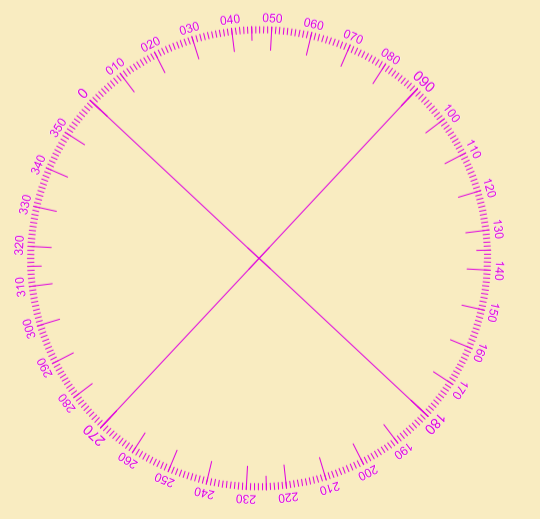
DEPTHS
 Depths are in metres and are reduced to chart datum being 1.62m below Ordnance Datum (Newlyn), which is approximately the level of Lowest Astronomical Tide.

HEIGHTS
 Heights are in metres. Underlined figures show heights above Chart Datum.

DEPTH COLOUR TABLE



TOPOGRAPHY
 The shore features on this chart are based largely on Ordnance Survey digital mapping data with permission of HMSO. © Crown Copyright 2023. Peel Licence Number 100018033.



POSITIONS
 Positions are referred to OSGB36 National Grid Datum.

AUTHORISED CHANNEL
 The pecked lines indicate the limits of the authorised channel.

Surveyed by: VO
 Processed by: VO
 Checked by: Niall Mason
 Surveyed: 14 Sep 2023
 Issued: 20 Sep 2023